





Mount Ward Conservation Land



This is a 74.65-acre site that includes some of the greatest elevation changes of all the conservation lands. The trail loops along an easement all the way to the top of Mt. Ward and back down again. At the summit, take time to examine the large Maple tree that dominates the area. This loop is one mile. A second trail access from Route 20 behind the Mobil on the Run takes walkers by the Evergreen Cemetery through beautiful woodland approximately a half mile and connects back into the Mount Ward trail loop.



Explanation

-  Trail
-  Pond / Stream
-  Trail Head
-  Parking Area

